









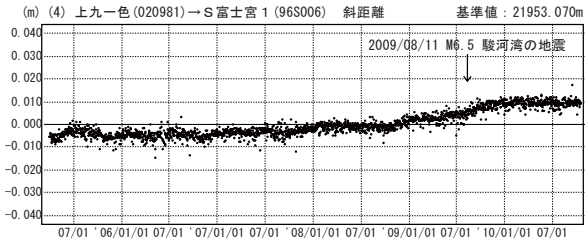




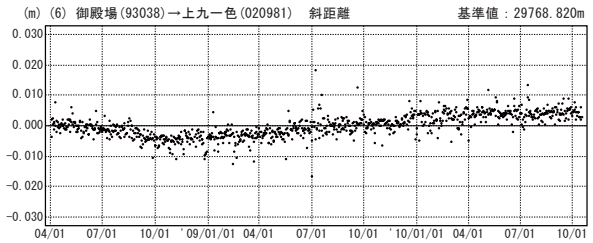
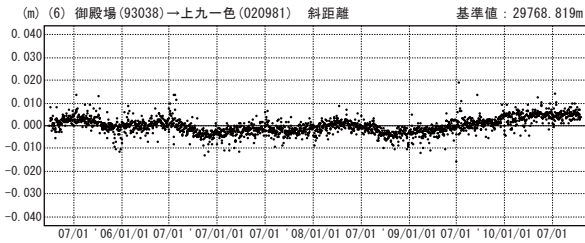
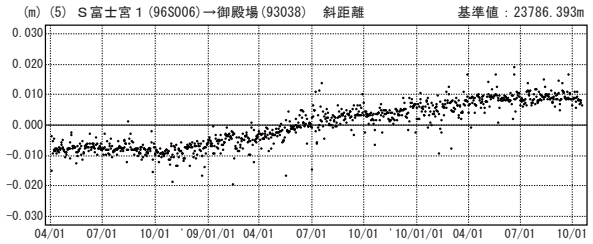
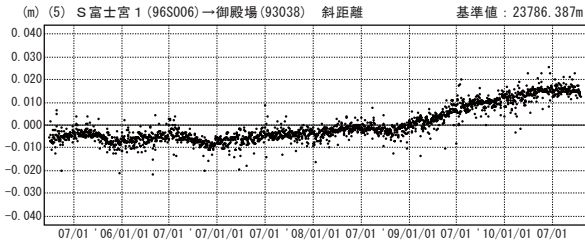
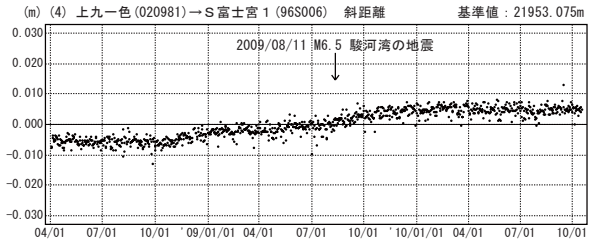
# 富士山周辺の地殻変動(2)

## 基線変化グラフ

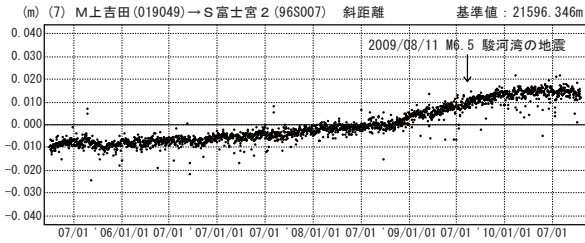
期間：2005/04/01～2010/10/16 JST



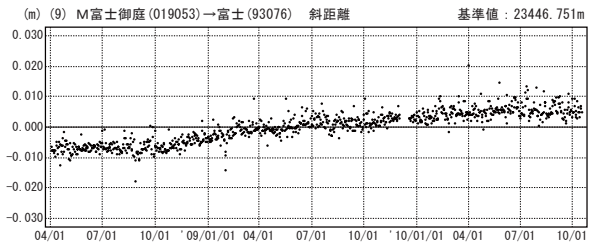
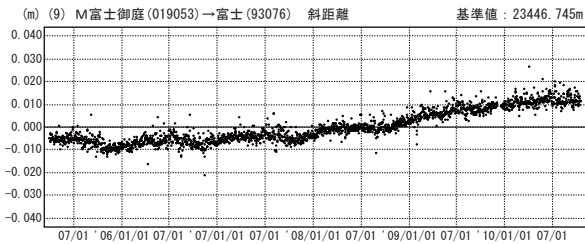
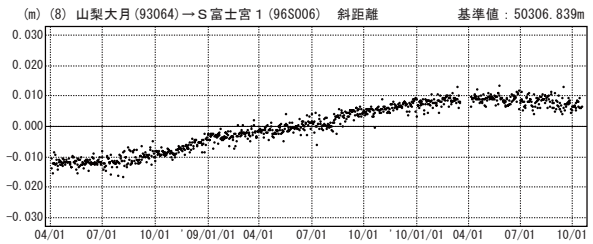
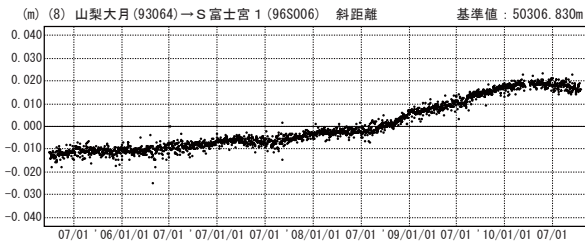
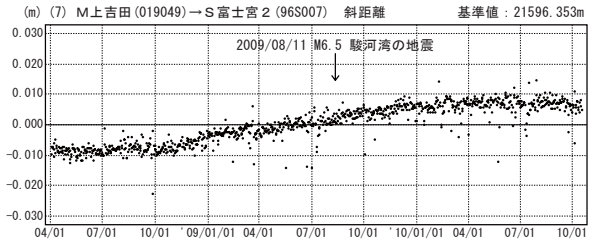
期間：2008/04/01～2010/10/16 JST



期間：2005/04/01～2010/10/16 JST



期間：2008/04/01～2010/10/16 JST



● ---[F3:最終解]

第7図 富士山周辺 GPS 連続観測結果(斜距離)

Fig. 7 Results of continuous GPS measurements around Fuji mountain (distance).